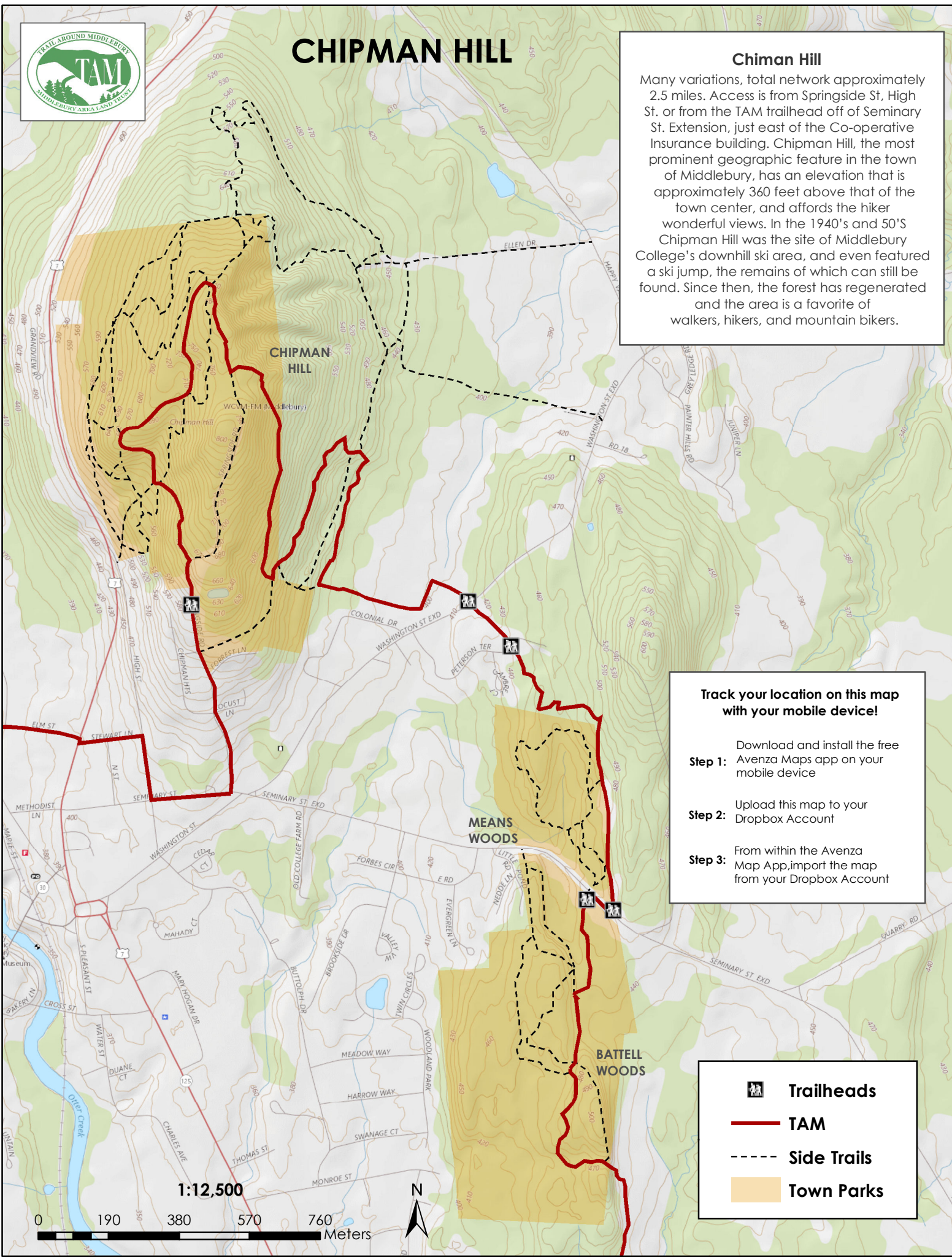


# CHIPMAN HILL





## Chiman Hill

Many variations, total network approximately 2.5 miles. Access is from Springside St, High St. or from the TAM trailhead off of Seminary St. Extension, just east of the Co-operative Insurance building. Chipman Hill, the most prominent geographic feature in the town of Middlebury, has an elevation that is approximately 360 feet above that of the town center, and affords the hiker wonderful views. In the 1940's and 50'S Chipman Hill was the site of Middlebury College's downhill ski area, and even featured a ski jump, the remains of which can still be found. Since then, the forest has regenerated and the area is a favorite of walkers, hikers, and mountain bikers.



### Track your location on this map with your mobile device!

- Download and install the free
- Step 1:** Avenza Maps app on your mobile device
- Upload this map to your
- Step 2:** Dropbox Account
- From within the Avenza
- Step 3:** Map App, import the map from your Dropbox Account

-  **Trailheads**
-  **TAM**
-  **Side Trails**
-  **Town Parks**

1:12,500

0 190 380 570 760 Meters

